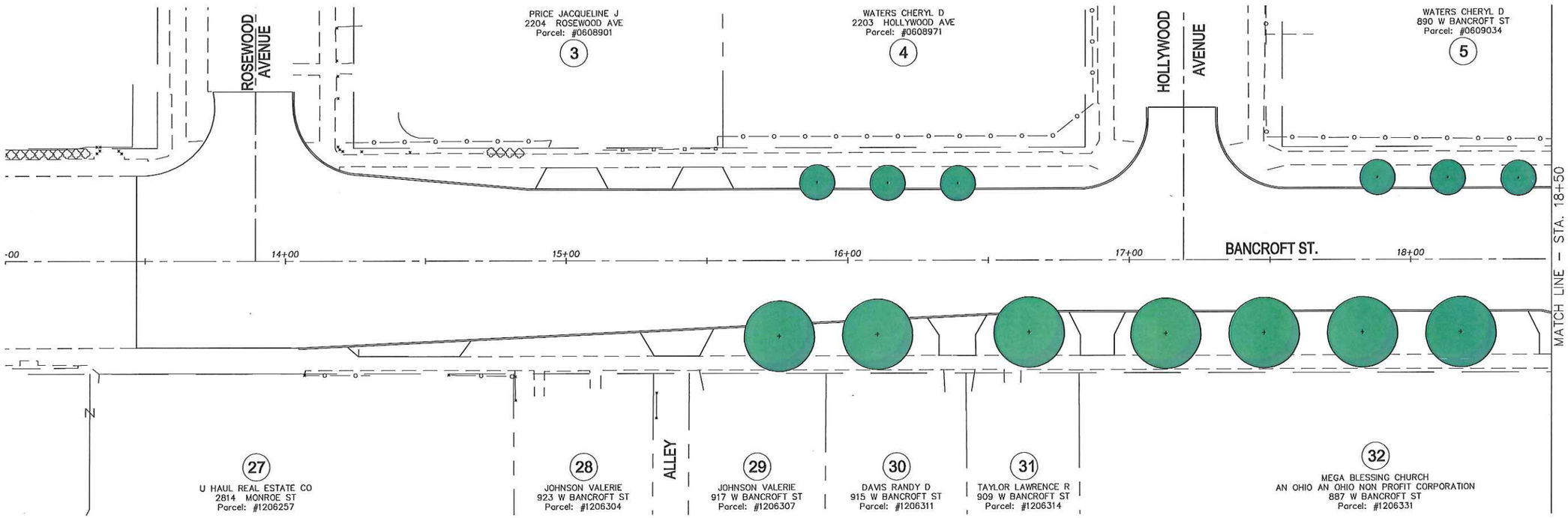

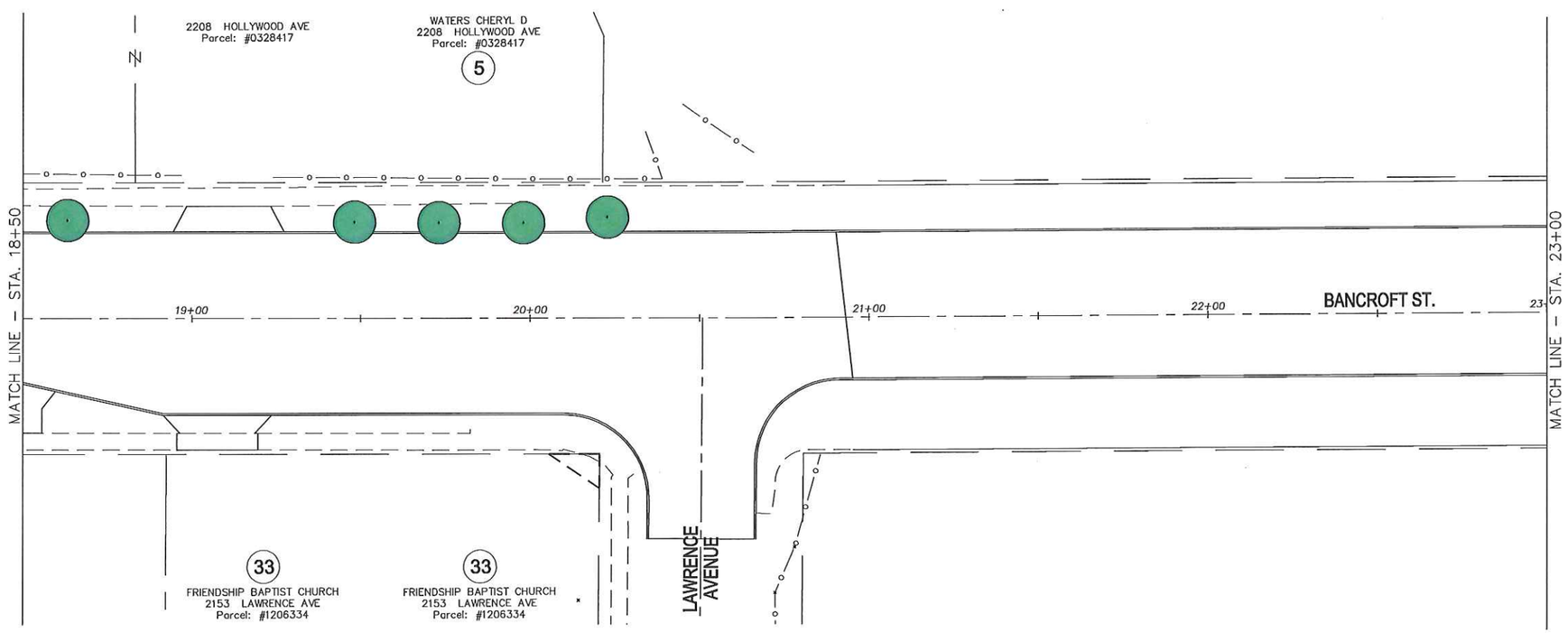

N

Horizontal Scale in Feet: 0 10 20 40

Calculated: .

Checked: .

PLANTING PLAN - BANCROFT STREET
STA. 13+00 TO STA. 23+00

BANCROFT STREET
ROADWAY IMPROVEMENTS
MONROE ST. TO ASHLAND AVE.

PLT (1)
XX

X:\2012 Projects\11141\DWG\11141-PLANT.dwg, 6/26/2014 9:52:58 AM, LANIER MFP LD655CA - 2

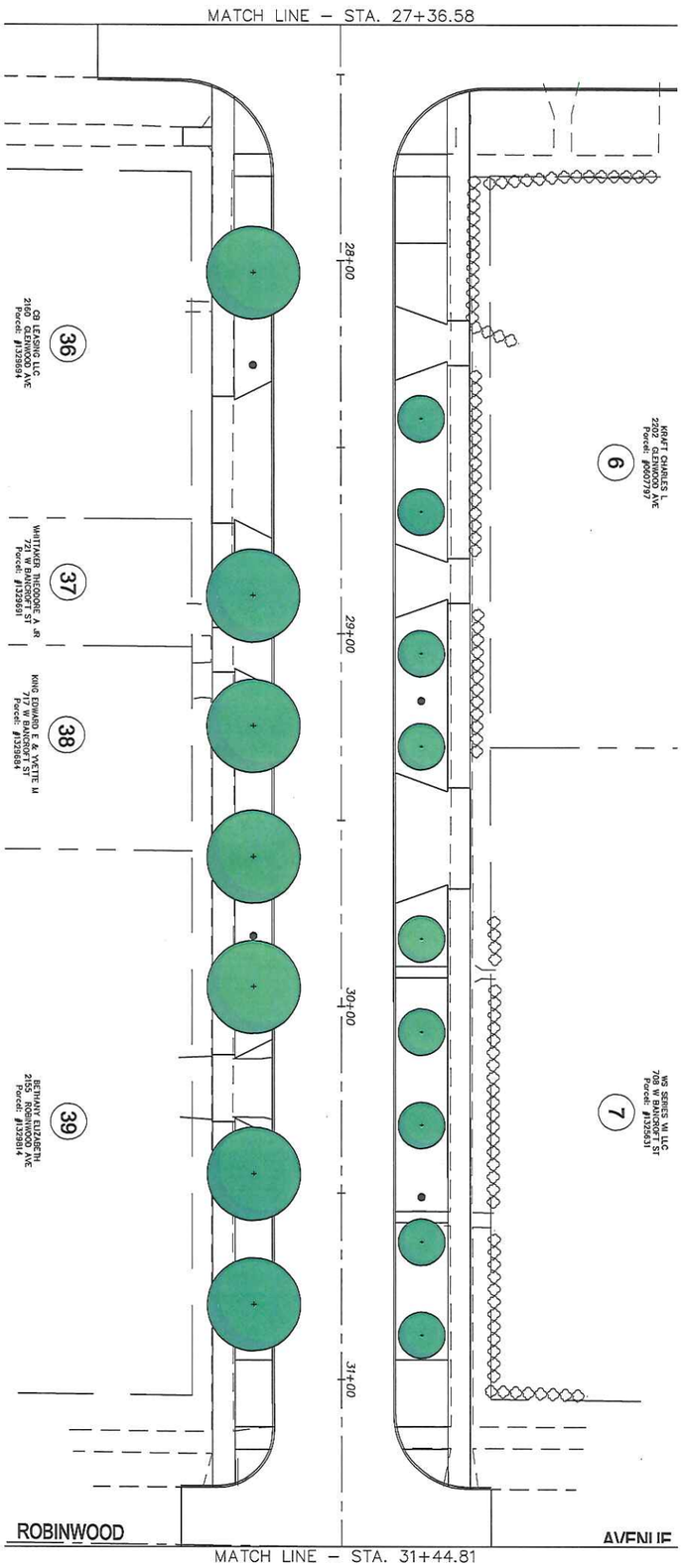

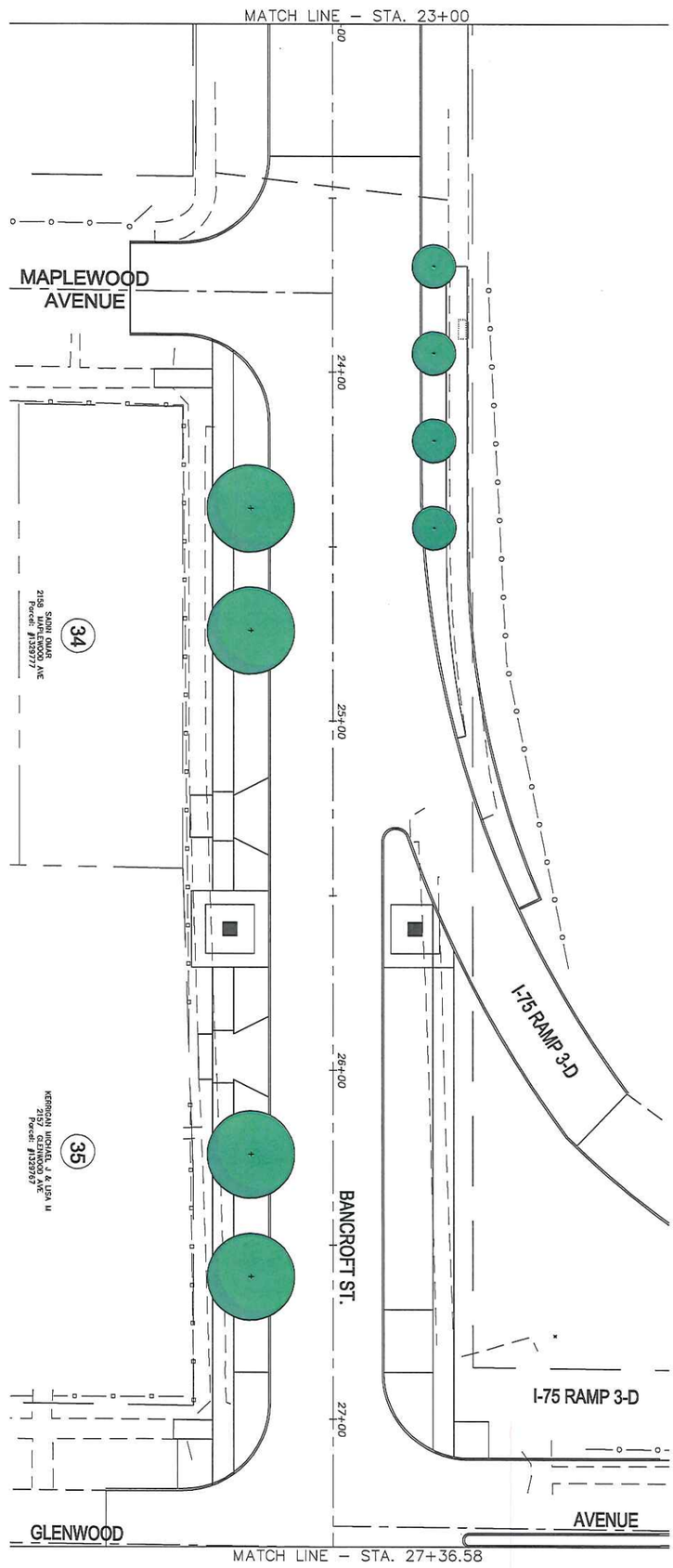

PLT (2) XX	BANCROFT STREET ROADWAY IMPROVEMENTS MONROE ST. TO ASHLAND AVE.	PLANTING PLAN - BANCROFT STREET STA. 23+00 TO STA. 31+44.81	Calculated: · Checked: ·

0 10 20 40
Horizontal Scale In Feet

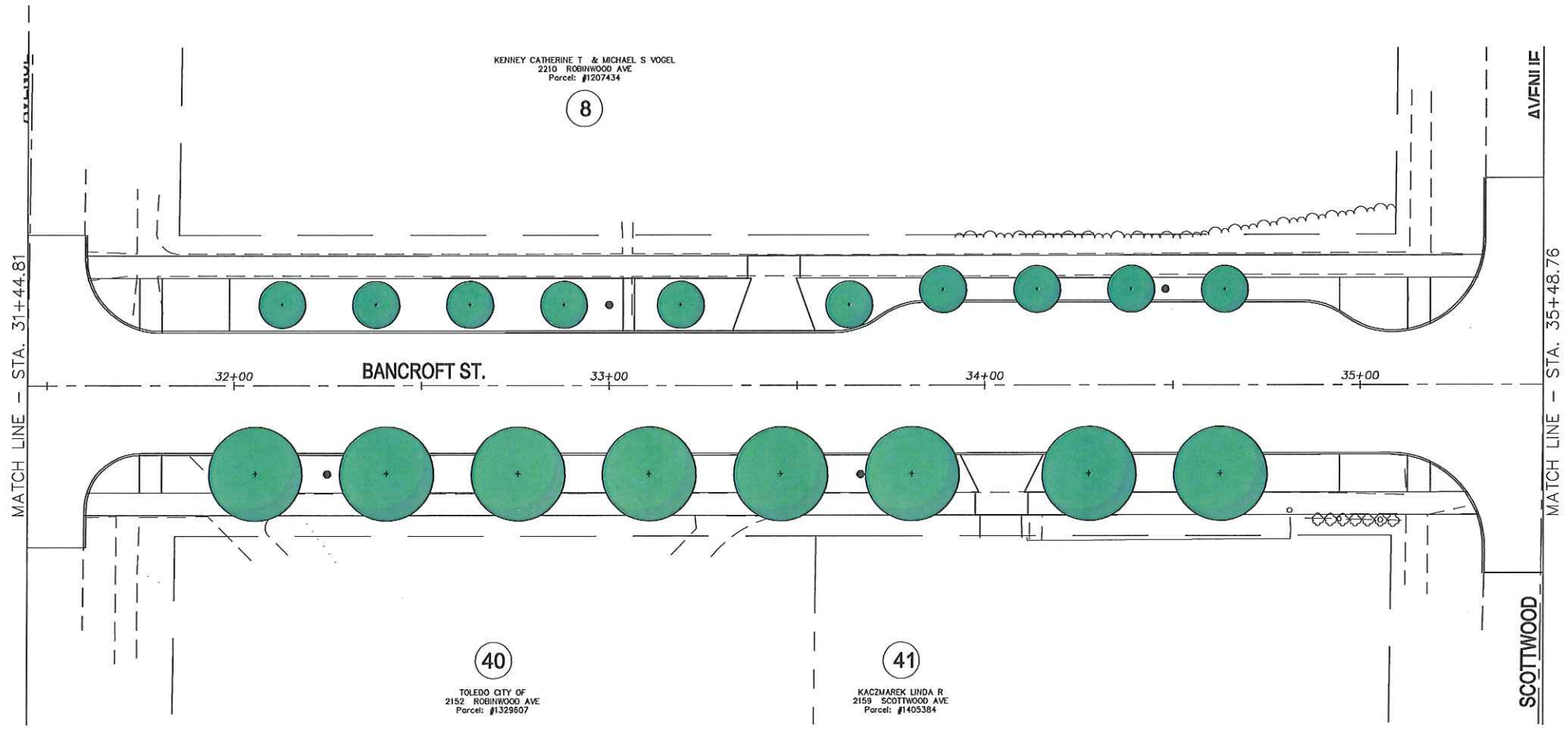

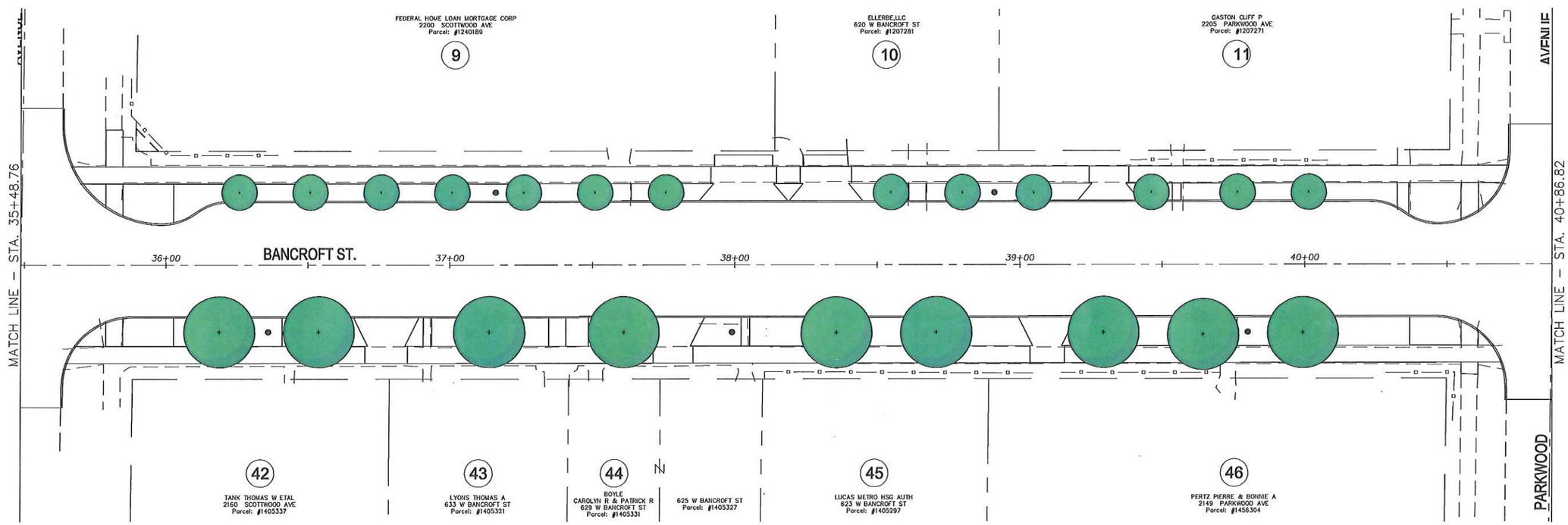

N

0 10 20 40
Horizontal Scale In Feet

Calculated: .
Checked: .

PLANTING PLAN - BANCROFT STREET
STA. 31+48.76 TO STA. 40+86.82

BANCROFT STREET
ROADWAY IMPROVEMENTS
MONROE ST. TO ASHLAND AVE.

PLT (3)
XX

X:\2012 Projects\11141\DWG\11141-PLANT.dwg, 6/26/2014 9:53:32 AM, LANIER MFP LD655CA - 2

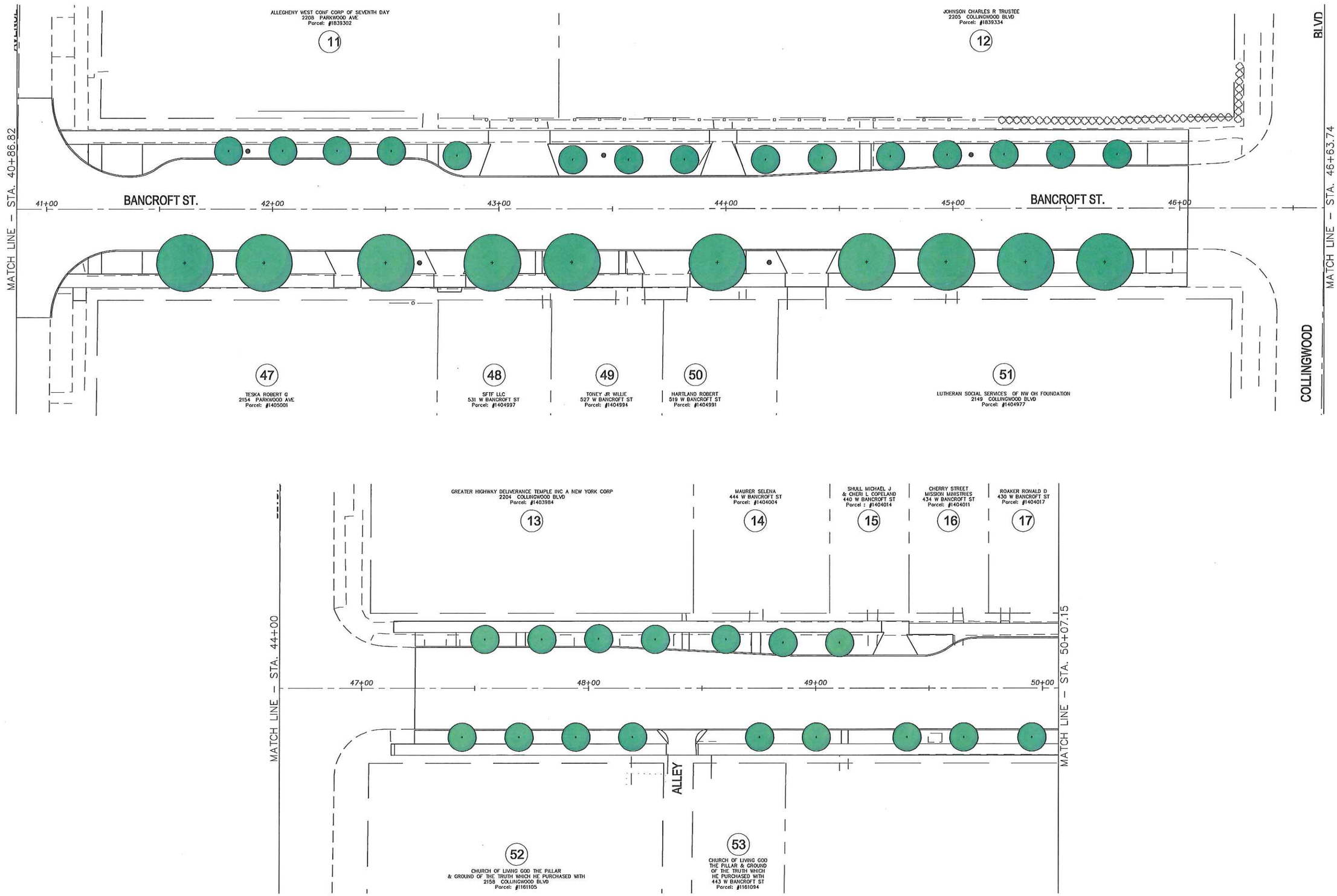

N

0 10 20 40
Horizontal Scale In Feet

Calculated: .
Checked: .

PLANTING PLAN - BANCROFT STREET
STA. 40+86.82 TO STA. 50+07.15

BANCROFT STREET
ROADWAY IMPROVEMENTS
MONROE ST. TO ASHLAND AVE.

PLT (4)
XX

X:\2012 Projects\11141\DWG\11141-PLANT.dwg, 6/26/2014 9:53:51 AM, LANIER MFP LD655CA - 2

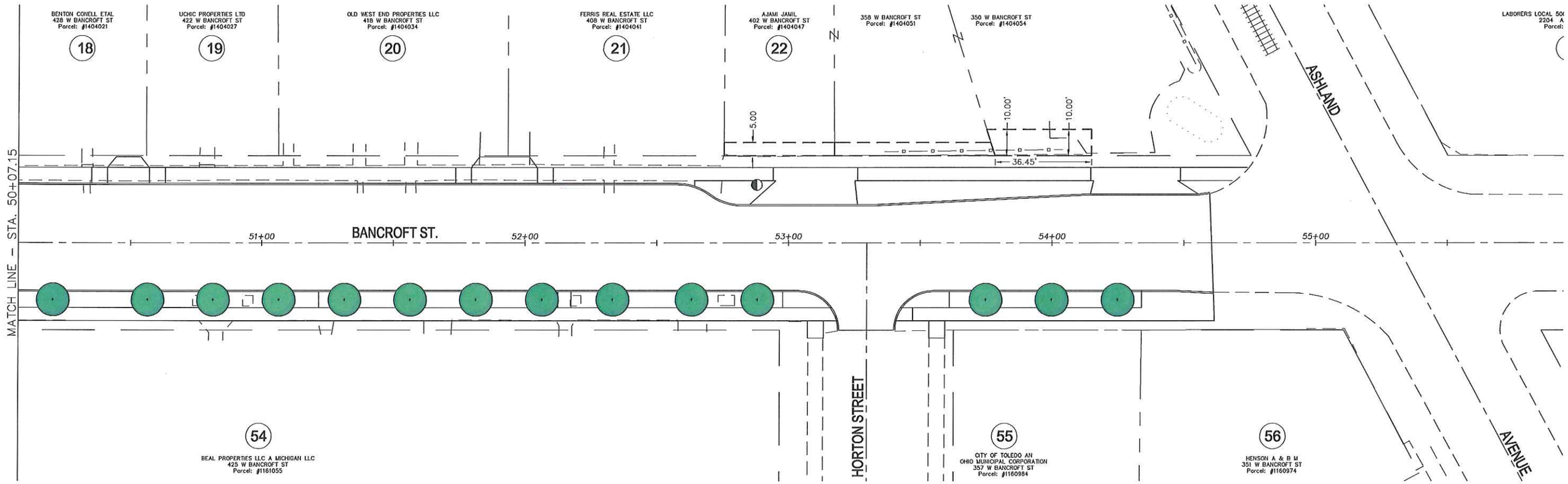

LOCATION	NORTH SIDE	NO.	SOUTH SIDE	NO.	
MONROE TO LAWRENCE	CRIMSON SENTRY NORWAY MAPLE	11	EASY STREET MAPLE	7	
GLENWOOD TO SCOTTWOOD	ROYAL BURGUNDY	23	PRINCETON ELM	19	
SCOTTWOOD TO COLLINGWOOD	ROCKY MOUNTAIN GLOW MAPLE	28	EXCLAMATION PLANE TREE	19	
COLLINGWOOD TO ASHLAND	CRIMSON SENTRY NORWAY MAPLE	7	RED FOX KATSURA	23	
		69	TOTALS	68	137

N

0 10 20 40
Horizontal Scale In Feet

Calculated: -
Checked: -

PLANTING PLAN - BANCROFT STREET
STA. 50+07.15 TO STA. 55+30.46

BANCROFT STREET
ROADWAY IMPROVEMENTS
MONROE ST. TO ASHLAND AVE.

PLT (5)
XX

X:\2012 Projects\11141\DWG\11141-PLANT.dwg, 6/26/2014 9:54:03 AM, LANIER MFP LD655CA - 2